




Sources: Esri, HERE, Garmin, Intermap, increment P Corp., GEBCO, USGS, FAO, NPS, NRCAN, GeoBase, IGN, Kadaster NL, Ordnance Survey, Esri Japan, METI, Esri China (Hong Kong), (c) OpenStreetMap contributors, and the GIS User Community

MAP DESCRIPTION		LEGEND		DISCLAIMER	KEY MAP
<div>West Daly Local Government Area Wards</div>		<div>NT Localities</div> <div><div></div>City</div> <div><div></div>Town</div> <div><div></div>Major</div> <div><div></div>Minor</div> <div><div></div>Village</div> <div><div></div>00000 Family Outstation</div> <div><div></div>Town Camp</div> <div><div></div>Cadastre</div> <div>Local Government Area</div> <div><div></div>WEST DALY</div>	<div>West Daly Wards</div> <div><div></div>THAMARRURR/PINDI PINDI</div> <div><div></div>TYEMIRRI</div> <div><div></div>NGANMARRIYANGA</div> <div><div></div>Aboriginal Land Councils</div> <div>ABORIGINAL LAND TRUSTS</div> <div>PASTORAL PROPERTIES</div> <div>Roads</div> <div><div></div>HIGHWAY</div> <div><div></div>ARTERIAL</div> <div><div></div>SECONDARY</div>	<div>The Northern Territory of Australia does not warrant that the product or any part of it is correct or complete and will not be liable for any loss, damage or injury suffered by any person as a result of its inaccuracy or incompleteness. You are encouraged to notify any error or omission in the material by emailing bushtel@nt.gov.au .</div>	
PRODUCTION INFORMATION				SCALE	
<div><div><div>NORTHERN TERRITORY GOVERNMENT</div></div><div>GDA_1994</div><div>Print Date: 17/09/2019</div><div>Produced by: VB, RIET</div><div><div>N</div></div></div>				<div><div>05102030</div><div></div><div>Kilometers</div></div>	

West Daly Wards

THAMARRURR/PINDI PINDI

TYEMIRRI

NGANMARRIYANGA

Aboriginal Land Councils

ABORIGINAL LAND TRUSTS

PASTORAL PROPERTIES

Roads

HIGHWAY

ARTERIAL

SECONDARY